



Zoning Map

Generalized Zoning Categories

Legend

-  Subject Site
- Zone Description**
-  Residential
-  Mixed Use Residential
-  Mixed Use Central Business District
-  Commercial
-  Mixed Use Employment
-  Industrial
-  Parks and Recreation
-  Washington County Zoning

Overlay Zones

-  Historic District Overlay
-  Planned Development Overlay

Map Printed: 27-Jan-16

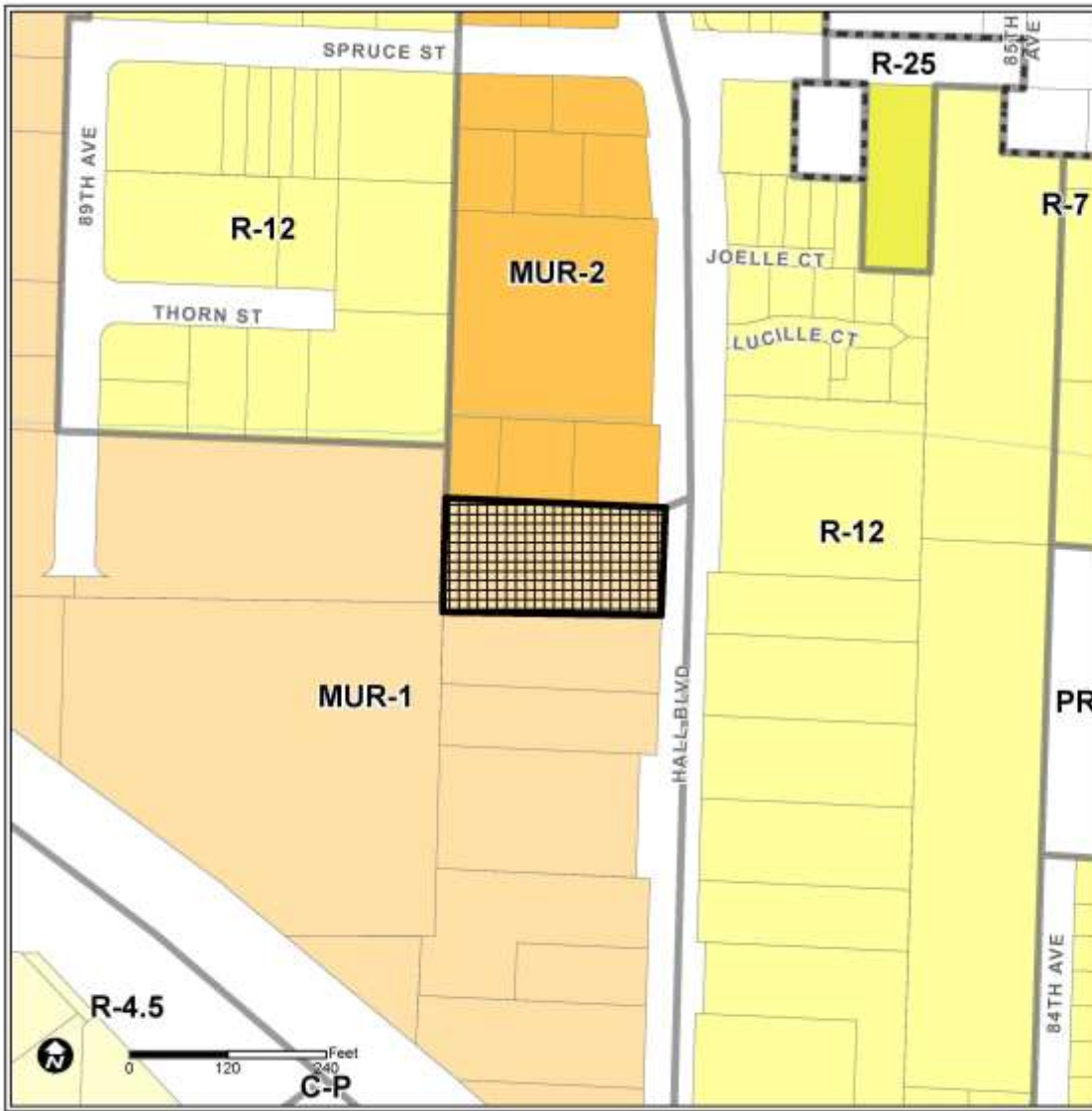
NO WARRANTY ON THIS MAP FOR GENERAL LOCATION ONLY AND SHOULD BE VERIFIED WITH THE DEVELOPMENT SERVICES DIVISION.

DATA IS DERIVED FROM MULTIPLE SOURCES. THE CITY OF TIGARD MAKES NO WARRANTY, REPRESENTATION, OR GUARANTEE AS TO THE CONTENT ACCURACY, TIMELINESS OR COMPLETENESS OF ANY OF THE DATA PROVIDED HEREIN. THE CITY OF TIGARD SHALL ASSUME NO LIABILITY FOR ANY ERRORS, OMISSIONS, OR INACCURACIES IN THE INFORMATION PROVIDED, REGARDLESS OF HOW CAUSED.


COMMUNITY DEVELOPMENT DEPARTMENT

"A Place to Call Home"

City of Tigard
13125 SW Hall Blvd
Tigard, OR 97225
503.853.4171
www.tigard-oregon.gov



R-4.5



C-P